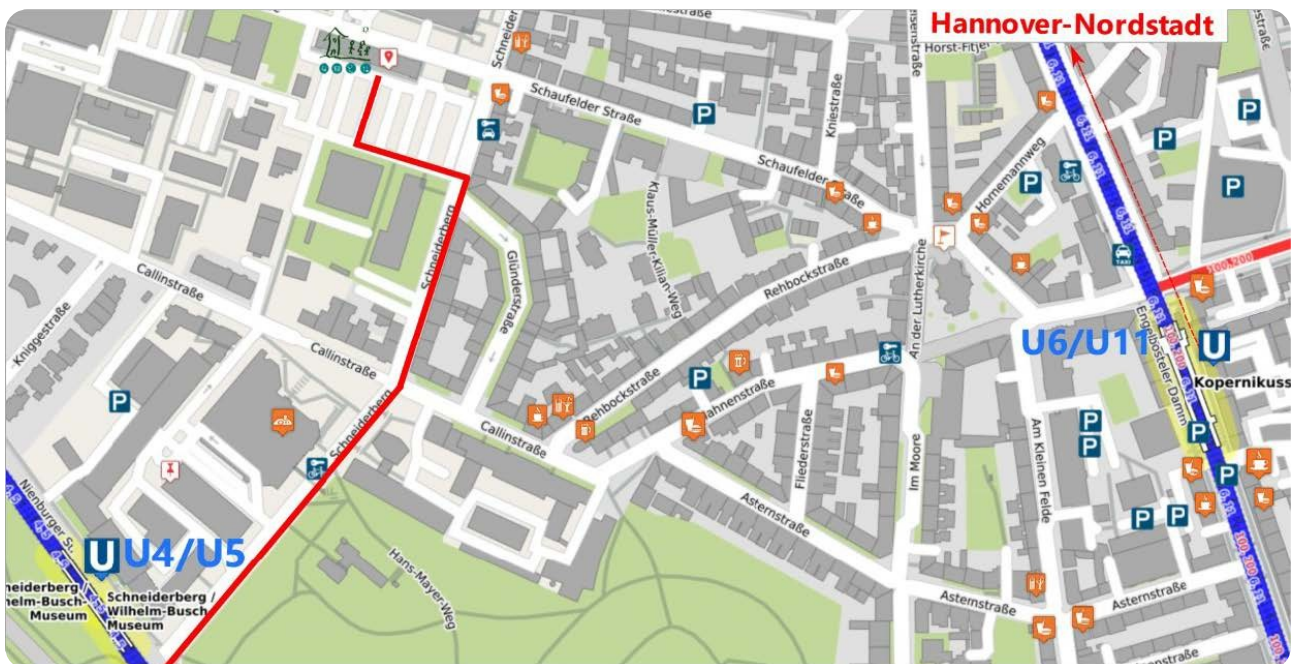









Directions GNU Health Con & Orthanc Con 2023 Hannover/Germany

The closest metro stop next to the conference is "Schneiderberg/Wilhelm-Busch-Museum" (U4 & U5). Just follow the street "Schneiderberg" until it intersects with "Appelstraße" on the left (and Schaufelder Straße on the right). The entrance is on the back thus just enter the parking on your left and head to the entrance of the red building.



-  Conference takes place at "Königlicher Pferdestall"
-  We can have a drink at "Elchkeller" in the evening, it's open only for the conference
-  You can find different lunch options around the church "Lutherkirche"
-  Metro, tram and subway is the same in Hannover (always "U")
-  Train lines are called S-Bahn and can be found at Hauptbahnhof and Hannover-Nordstadt

-  Breakfast or coffee places
-  Food and drinks
-  A bar serving beer and drinks
-  A bar for cocktails and other drinks

If you stay somewhere on the route of U6 or U11 you could also take a metro to "Kopernikusstraße".

In case you come from the airport leave the train ("S-Bahn") directly at "Hannover-Nordstadt", not at the main station. From there you can either walk or take the U6 or U11 to Kopernikusstraße.

Note that all of those metros do not start at the main station ("Hannover Hbf") but at "Kröpcke". It is located 300m from the main station. Just leave the main station in the front (next to platform 1) and go straight:

